






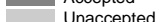



70

71

82

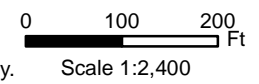
72

Legend

-  Town Boundary
-  Property Map Sheet
-  Parcels
-  Town Owned Land
-  Street Status Accepted
-  Street Status Unaccepted
-  Street Status Paper
-  Lakes & Rivers
-  Streams

**PROPERTY MAP
TOWN OF NORTH READING, MA**

Data current 1/1/07.
Max parcel ID: 2
Data are for assessing purposes only.



82

