
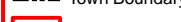

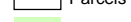

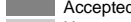

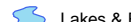
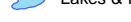


48

68

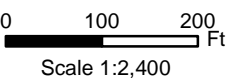
47

**Legend**

-  Town Boundary
-  Property Map Sheet
-  Parcels
-  Town Owned Land
-  Accepted
-  Unaccepted
-  Paper
-  Lakes & Rivers
-  Streams

**PROPERTY MAP  
TOWN OF NORTH READING, MA**

Data current 1/1/07.  
Max parcel ID: 0  
Data are for assessing purposes only.



48 67